



LEGEND

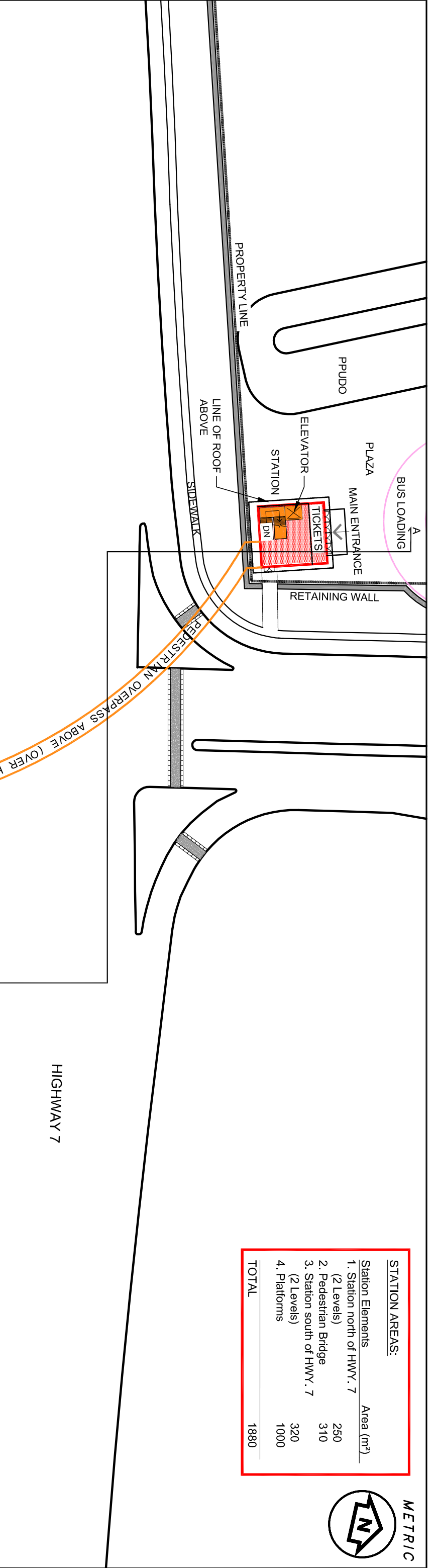
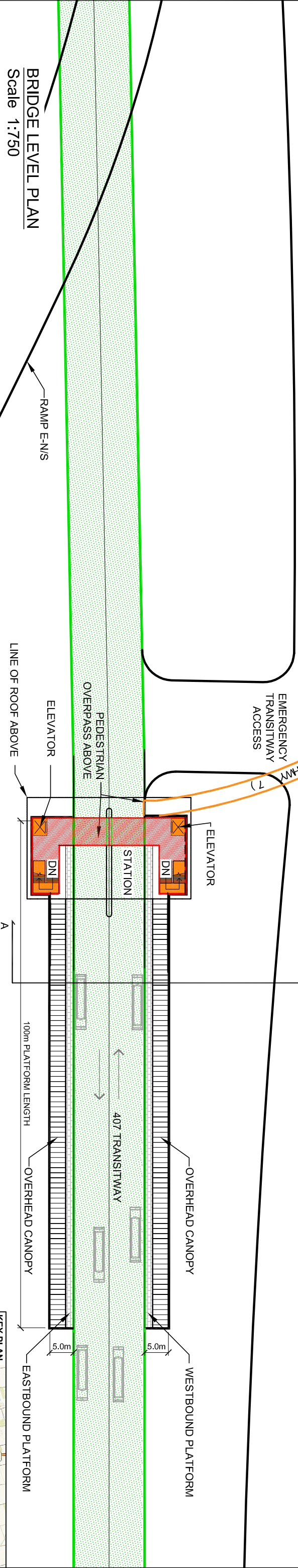
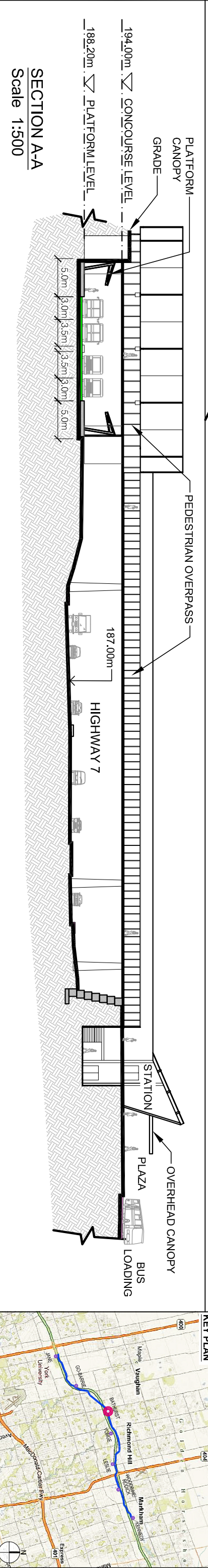
407 BRT ROUTE
 BRT STATION

VERTICAL ACCESS
 LOCAL BUSES

VIVA BUSES
 POTENTIAL DEVELOPABLE LAND

407 TRANSITWAY - GWP 252-96-00
 ENVIRONMENTAL ASSESSMENT
 BATHURST STATION
 GROUND FLOOR PLAN & SECTION

40
 PLATE



STATION AREAS:	
Station Elements	Area (m ²)
1. Station north of HWY. 7 (2 Levels)	250
2. Pedestrian Bridge	310
3. Station south of HWY. 7 (2 Levels)	320
4. Platforms	1000
TOTAL	1880

